







**Legend**

-  Provincial Significant Wetland
-  Locally Significant Wetland
-  Regional Significant Areas of Natural Scientific Interest
-  Active Landfills
-  Licence Aggregate / Quarry Operation
-  Karst
-  Extractive Industrial

**Natural Hazards**

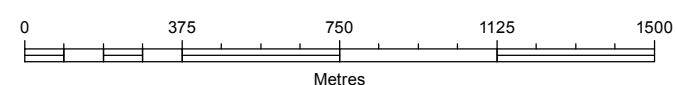
-  Great Lakes Wave Uprush Area
-  Environmental Hazard - Flood

**Wellhead Protection Area**

-  100m Buffer Zone
-  2 Year Time of Travel
-  10 Year Time of Travel
-  25 Year Time of Travel



SCALE 1:18,000



MUNICIPALITY OF  
NORTHERN BRUCE PENINSULA  
OFFICIAL PLAN  
**SCHEDULE 'F' TOBERMORY  
CONSTRAINTS**